


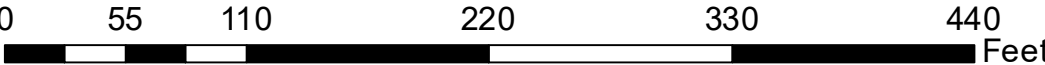


DISCLAIMER: By accepting this map, you agree that the Fallbrook Public Utility District assumes no liability or responsibility of any kind arising from use of this map. This map, its Data, and any calculations associated with this map is provided without warranty of any kind.

	AFFECTED PARCELS		WORK SITE
	AFFECTED METERS		

SCHEDULED SHUTDOWN TUESDAY MARCH 3rd-4th, 2021 (night work)

0 55 110 220 330 440 Feet



Source: FPUD, ESRI Projection: California State Plane Zone 6, NAD 83, Feet, Epoch 1991.35
Map Created by Mick Cothran (2-10-21). X:\GIS\Data - Inside\Project Specific\Figures for Shutdowns\3-3-21.MXD



 N
 W G.I.S. E
 S