

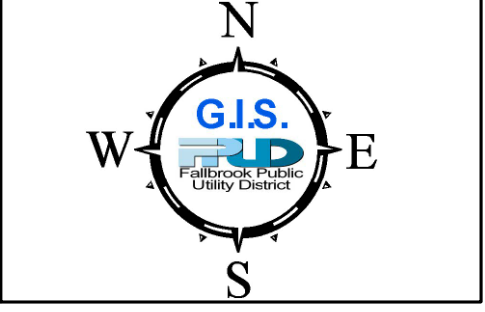
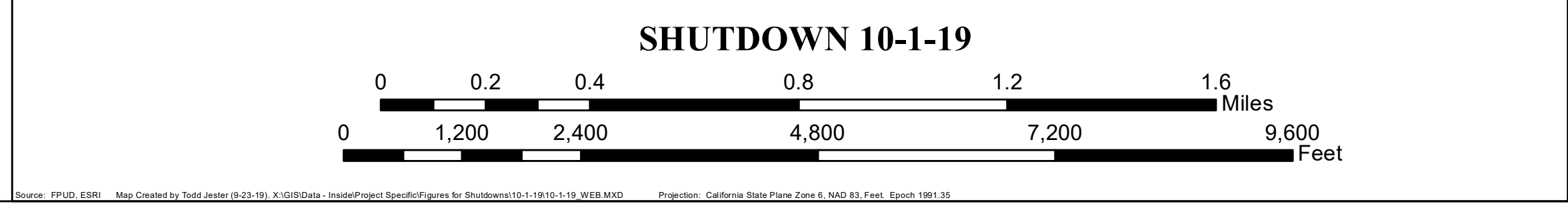


DISCLAIMER: By accepting this map, you agree that the Fallbrook Public Utility District assumes no liability or responsibility of any kind arising from use of this map. This map, its Data, and any calculations associated with this map is provided without warranty of any kind.

 WORK SITE
 AFFECTED PARCELS



Source: FPU.D, ESRI Map Created by Todd Jester (9-23-19) X:\GIS\Data - In\del\Project Specific\Figures for Shutdown\10-1-19\10-1-19 WEB.MXD Projection: California State Plane Zone 6, NAD 83, Feet, Epoch 1991.35