

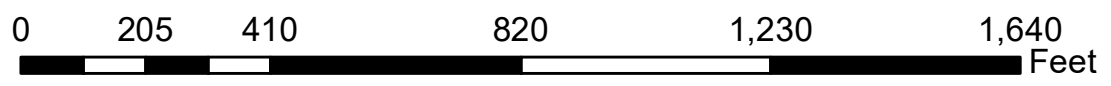


DISCLAIMER: By accepting this map, you agree that the Fallbrook Public Utility District assumes no liability or responsibility of any kind arising from use of this map. This map, its Data, and any calculations associated with this map is provided without warranty of any kind.

-  AFFECTED PARCELS
-  WORK SITE

SCHEDULED SHUTDOWN WEDNESDAY AUGUST 25TH



Source: FPUD, ESRI Projection: California State Plane Zone 6, NAD 83, Feet, Epoch 1991.35
 Map Created by Todd Jester (8-25-21). X:\GISData - Inside\Project Specific\Figures for Shutdowns\8-25-21\8-25-21.pdf